



ADAM A. HOUSE
Fire Chief

Sacramento Metropolitan Fire District

10545 Armstrong Ave., Suite 200 · Mather, California 95655 · Phone (916) 859-4300 · Fax (916) 859-3700

BOARD OF DIRECTORS - REGULAR MEETING AGENDA

Thursday, May 9, 2024 – 6:00 PM
Sacramento Metropolitan Fire District
10545 Armstrong Avenue
Board Room – Second Floor
Mather, California

&

Remotely Via Zoom
Webinar ID: 827 3461 0232 #
Passcode: metro2101

Phone: 1 (669) 444-9171 or 1 (669) 900 6833

 Passcode: 838771796 #

<https://us06web.zoom.us/j/82734610232?pwd=SFILQ1Znd25RSmlhdXZVQVh4d1VWZz09>

The mission of the Sacramento Metropolitan Fire District is to provide professional and compassionate protection, education and service to our community.

The Public's health and well-being are the top priority for the Board of Directors of the Sacramento Metropolitan Fire District and you are urged to take all appropriate health safety precautions. **To view the meeting via the Zoom Application, please click on the link above.**

Members of the public seeking to attend and to address the Board who require reasonable accommodations to access the meeting, based on disability or other reasons, should contact the following person at least forty-eight (48) hours in advance of a Regular meeting to make arrangements for such reasonable accommodations:

Marni Rittburg
Board Clerk
(916) 859-4305

rittburg.marni@metrofire.ca.gov

The Board will convene in open session at 6:00 p.m.

Serving Sacramento and Placer Counties

Grant Goold
Board President
Division 2

Ted Wood
Board Vice President
Division 4

Jennifer Sheetz
Board Secretary
Division 5

Cynthia Saylor
Board Member
Division 1

Robert Webber
Board Member
Division 3

D'Elman Clark
Board Member
Division 6

Brian Rice
Board Member
Division 7

Gay Jones
Board Member
Division 8

John Costa
Board Member
Division 9



Sacramento Metropolitan Fire District

10545 Armstrong Ave., Suite 200 · Mather, California 95655 · Phone (916) 859-4300 · Fax (916) 859-3700

REGULAR BOARD MEETING

THURSDAY, MAY 9, 2024

- CALL TO ORDER
- ROLL CALL
- PLEDGE TO FLAG

METRO CABLE ANNOUNCEMENT:

This meeting of the Sacramento Metropolitan Fire District will be cablecast on Metro Cable 14, the local government affairs channel on Comcast, Consolidated Communications and AT&T U-Verse cable systems. This meeting is also webcast at metro14live.saccounty.gov. Today's meeting replays at 2:00 p.m. on Saturday, May 11, 2024 and again at 6:00 p.m. on Monday, May 13, 2024, on Channel 14. This meeting can also be viewed at youtube.com/metrocable14.

PUBLIC OPPORTUNITY TO DISCUSS MATTERS OF PUBLIC INTEREST WITHIN DISTRICT JURISDICTION INCLUDING ITEMS ON OR NOT ON AGENDA:

*The Board of Directors of the Sacramento Metropolitan Fire District appreciates and encourages public interest and welcomes questions and opinions at its meetings. Public members wishing to address the Board are requested to first be recognized by the presiding officer and identify themselves for the record. The presiding officer may, in the interest of time and good order, limit the number of public member presentations. Speakers' comments will be limited to **three (3) minutes** (Per Section 31 of the Board of Directors Policies and Procedures).*

In accordance with Section 31 of the Board of Directors Policies and Procedures, members of the Public requesting their written comments be read into the meeting record must be present or have a representative present to read their comments during the time allotted.

CONSENT ITEMS:

Matters of routine approval including but not limited to action summary minutes, referral of issues to committee, committee referrals to the full Board, items that require yearly approval, declaration of surplus equipment, and other consent matters. The Consent Agenda is acted upon as one unit unless a Board member requests separate discussion and/or action.

CONSENT ITEMS

Page No.

1. **Action Summary Minutes** 5
Recommendation: Approve the Action Summary Minutes for the Regular Board Meeting of April 11, 2024.
2. **Revision to Positions and Authorization Document for Temporary Position** 10
Recommendation: Authorize the temporary change in the Positions and Authorization Document for the addition of one Grant Specialist position for the period of six weeks.



Sacramento Metropolitan Fire District

10545 Armstrong Ave., Suite 200 · Mather, California 95655 · Phone (916) 859-4300 · Fax (916) 859-3700

REGULAR BOARD MEETING

THURSDAY, MAY 9, 2024

ACTION ITEMS:

- 1. Adopt Resolution Calling the November 5, 2024 General District Election 12 and Requesting Consolidation with the Statewide General Election and Approving Requirements of the Candidate Statements**
(Board Clerk Marni Rittburg)
Recommendation: Adopt Resolution calling the November 5, 2024 General District Election, requesting consolidation of this election with the Statewide General Election, and requesting that Sacramento County provide election services for this election.

REPORTS:

- 1. PRESIDENT'S REPORT** — *(President Goold)*
- 2. FIRE CHIEF'S REPORT** — *(Chief House)*
OPERATIONS REPORT – *(Deputy Chief Mitchell)*
ADMINISTRATIVE REPORT – *(Deputy Chief Bailey)*
SUPPORT SERVICES REPORT – *(Deputy Chief Wagaman)*
- 3. SMFD – FIREFIGHTERS LOCAL 522 REPORT** – *(Captain Steven Oberlander, Local 522)*
- 4. COMMITTEE AND DELEGATE REPORTS**
All Committee Meetings will be held at the Sacramento Metropolitan Fire District Board Room, 10545 Armstrong Avenue, Mather, California unless otherwise specified.
 - A. Executive Committee** – *(President Goold)*
Next Meeting: TBD
 - B. Communications Center JPA** – *(AC Greene)*
Next Meeting: May 14, 2024 at 9:00 AM
 - C. Finance and Audit Committee** – *(Director Jones)*
Next Meeting: May 23, 2024 at 5:30 PM
 - D. Policy Committee** – *(Director Costa)*
Met Today
Next Meeting: June 13, 2024 at 5:30 PM

BOARD MEMBER QUESTIONS AND COMMENTS



Sacramento Metropolitan Fire District

10545 Armstrong Ave., Suite 200 · Mather, California 95655 · Phone (916) 859-4300 · Fax (916) 859-3700

REGULAR BOARD MEETING

THURSDAY, MAY 9, 2024

CLOSED SESSION:

The Board will convene in closed session to meet on the following matters:

1. **CONFERENCE WITH LEGAL COUNSEL – PENDING LITIGATION – Pursuant to California Government Code Section § 54956.9(d): One Case**
 1. Case No. 34-2020-00286706-CU-BC-GDS
Medic Ambulance Service, Inc. v. Sacramento Metropolitan Fire District
John Lavra, General Counsel

CLOSED SESSION REPORT OUT

ADJOURNMENT

NEXT BOARD MEETING(S):


Unless specified differently, all meetings of the Board are held at Sacramento Metropolitan Fire District at 10545 Armstrong Avenue, Mather, CA

- Regular Board Meeting – May 23, 2024 at 6:00 PM

Posted on May 6, 2024, by 4:30 p.m.

Marni Rittburg, CMC, CPMC
Clerk of the Board

** No written report

**  Separate Attachment

DISABILITY INFORMATION:

In compliance with the Americans with Disabilities Act, if you need special assistance to participate in this meeting, please contact the Clerk of the Board at (916) 859-4305. Notification at least 48 hours prior to the meeting will enable the District to make reasonable arrangements to ensure accessibility to this meeting.



ADAM A. HOUSE
Fire Chief

Sacramento Metropolitan Fire District

10545 Armstrong Ave., Suite 200 • Mather, CA 95655 • Phone (916) 859-4300 • Fax (916) 859-3702

ACTION SUMMARY MINUTES – REGULAR MEETING

BOARD OF DIRECTORS SACRAMENTO METROPOLITAN FIRE DISTRICT

Thursday, April 11, 2024

Held at the following locations:

10545 Armstrong Avenue – Board Room

Mather, California

&

Remotely Via Zoom

CALL TO ORDER

The meeting was called to order at 6:00 pm by Director Sheetz. Board members present: Clark, Costa, Jones, Rice, Saylor, Sheetz, and Webber. Board members absent: Goold and Wood. Staff present: Deputy Chief Bailey and Board Clerk Rittburg.

PUBLIC COMMENTS

Public comments were not received.

CONSENT ITEMS

Moved by Director Clark, seconded by Costa and carried unanimously by members present to adopt the consent calendar as follows:

1. **Action Summary Minutes**

Recommendation: Approve the Action Summary Minutes for the Regular Board Meeting of March 14, 2024.

Action: Adopted Minutes.

PRESENTATION ITEMS

1. **California Firefighter Cancer Research Study**

(Training Captain Jeremy Crawford)

Recommendation: Receive presentation.

Action: Presentation received.

REPORTS

1. **PRESIDENT'S REPORT - *(President Goold)***

No Report

2. FIRE CHIEF'S REPORT — (Chief House)

No Report

OPERATIONS REPORT – (Deputy Chief Mitchell)

1. AC Spotlight

Assistant Chief Kiley Keeley introduced Battalion 5, E111, and some of our reserves who spoke regarding our reserve program and its importance to the Rio Linda/ Elverta communities.

ADMINISTRATIVE REPORT – (Deputy Chief Bailey)

No Report

SUPPORT SERVICES REPORT – (Deputy Chief Wagaman)

Facilities:

- 1) Station 50 dormitory project, framing and drywall are complete and have passed inspections. Crews are now working on wall texture and paint.
- 2) Station 102 HVAC unit swap out is complete.
- 3) Station modifications have begun at station 102 in preparation for the implementation of Squad 102.

Communications:

- 4) Preparing to upgrade station altering in the new dorm at station 50
- 5) 4 support vehicles, including 1 new MIH vehicle undergoing up-fitting to support operational response
- 6) 3 new ambulance and 4 new type 5 engines will be equipped with radios and computers in the coming weeks

CRRD:

- 7) DFM Nygren & Marshal Law attended the Board of Supervisors meeting on March 26th for the first hearing of the revised Fireworks Ordinance. The ordinance was approved by the Sacramento County Board of Supervisors on April 09.

Notable changes for the community to be aware of are:

- a. The window for fireworks sales in Sacramento is shortened to noon on March 28th through 9 pm on July 4th.
- b. Permissible hours for fireworks use are 09:00 a.m. to 10:00 p.m. during the aforementioned date range only.
- c. Enhanced fines for fireworks use on the American River Parkway and all schools, and parks. There is a \$10,000 fine for each offense.

- 8) In 2023 the FIU recommended 2 juvenile subjects attend the Youth Fire Setter Program after fireworks related incidents.
 - d. Fire Investigators worked extensively with both families to encourage participation in the Youth FireSetter Program. The subjects successfully completed the program academy on March 20, 2024.
 - i. Of note, I would like to recognize Fire Inspector II Roman Klets who attended the academy with one of the subjects all three nights to serve as a Russian language translator.

- 9) On March 16, 2024, a fire occurred at 3333 Arden Way and involved an unhoused male that was living in the mansard of a vacant building. Investigator Morton apprehended and cited the suspect on arson charges.

- 10) On April 5, 2024, Investigators Sargent and Morton worked together to investigate a report of a male lighting multiple garbage cans on fire on Pope Ave. One unhoused suspect was arrested and booked on charges of arson as well as outstanding warrants.

3. SMFD – FIREFIGHTERS LOCAL 522 REPORT (Scott Owen, *Local 522 Representative*)

Mr. Owen reported that most of the union leadership is at IAFF 10th District Conference. Had a productive meeting to discuss the transitioning of FDMs to MMP's and we look forward to continuing those discussions.

4. COMMITTEE AND DELEGATE REPORTS

All Committee Meetings will be held at the Sacramento Metropolitan Fire District Board Room, 10545 Armstrong Avenue, Mather, California unless otherwise specified.

A. Executive Committee – (President Goid)

No Report

B. Communications Center JPA – (AC Greene)

No Report

C. Finance and Audit Committee – (Director Jones)

No Report

D. Policy Committee – (Director Costa)

Met tonight on two presentation items of revised administration policies, the Donated Leave Bank for Represented Employees and the Donated Leave Bank for Unrepresented Employees.

BOARD MEMBER QUESTIONS AND COMMENTS

None

CLOSED SESSION:

The Board recessed to Closed Session at 6:38 PM on the following matters:

1. PURSUANT TO CALIFORNIA GOVERNMENT CODE SECTION § 54956.9 (a) – TWO (2) MATTERS OF WORKERS COMPENSATION SETTLEMENT AUTHORITY:

1. Timothy Barnes and the Sacramento Metropolitan Fire District
Claim # 4A2304MRHBJ-0001, – Workers Compensation Settlement Authority
Colin Connor of Lenahan, Slater, Pearse & Majernik, LLP

Moved by Director Rice, seconded by Clark, and carried unanimously by members present to give authority to its third-party administrator to conclude a settlement in this matter.

2. Shawn Condit and the Sacramento Metropolitan Fire District
Claim # 4A23025XKSV-0001, – Workers Compensation Settlement Authority –
Colin Connor of Lenahan, Slater, Pearse & Majernik, LLP

Moved by Director Jones, seconded by Webber, and carried unanimously by members present to give authority to its third-party administrator to conclude a settlement in this matter.

2. Pursuant to California Government Code Section 54956.9 (a) – one (1) matter of Industrial Disability Retirement.

1. Brian Watley and the Sacramento Metropolitan Fire District
Claim # 4A2208B0Z9F-0001 – Industrial Disability Retirement –
Ty Bailey, Deputy Chief Administration

3. CONFERENCE WITH LEGAL COUNSEL – ANTICIPATED LITIGATION – Significant Exposure to litigation pursuant to California Government Code Section 54956.9 (b): One case

Claim Against Public Entity Pursuant to Government Code Section 910
Electric Bike Technologies, Inc. v. Sacramento Metropolitan Fire District
Board Clerk Marni Rittburg

Moved by Director Jones, seconded by Costa, and carried unanimously by members present to deny the 910 Claim.

CLOSED SESSION REPORT OUT:

The Board reconvened to open session at 7:22 p.m. General Counsel Lavra reported the Board met in closed session on several items: 1. Workers Compensation Settlement for Timothy Barnes, the Board unanimously approved to give authority to its third-party administrator to settle the claim. 2. Workers Compensation Settlement for Shawn Condit, the Board unanimously approved to give authority to its third-party administrator to settle the claim. 3. Industrial Disability Retirement of Brian Watley, no reportable action. 4. Conference with Legal Counsel on 910 Claim, the Board denied the claim and referred to the District's insurance liability pool for further handling.

ACTION ITEMS:

1. **Industrial Disability Retirement – Brian Watley**

(Deputy *Chief Bailey*)

Recommendation: After discussion in Closed Session, consider adopting a Resolution finding Brian Watley has suffered job related injuries and is eligible for an Industrial Disability Retirement.

Motion by Director Clark, seconded by Jones, and was not carried. The Resolution was not adopted.

To view the video of the meeting, please visit the Metro Fire Website or our YouTube channel:

<https://metrofire.ca.gov/2024-04-11-board-meeting>

https://www.youtube.com/channel/UC9t-uKlc_oOUGNrmogdQ_QA

ADJOURNMENT

The meeting was adjourned at 7:24 p.m.

Grant Goold, President

Jennifer Sheetz, Secretary

Marni Rittburg, CMC, Board Clerk



Sacramento Metropolitan Fire District

10545 Armstrong Ave., Suite #200, Mather, CA 95655 · (916) 859-4300 · Fax (916) 859-3700

ADAM A. HOUSE
Fire Chief

DATE: May 9, 2024
TO: Board of Directors
SUBJECT: Revision to Positions and Authorization Document for Temporary Position

TOPIC

Board of Directors approval is requested to modify the Positions and Authorization Document (PAD) to permit an overlapping Grants Specialist position assignment for training a new hire before the incumbent retires.

DISCUSSION

The current incumbent in the Grants Specialist position will retire on July 1, 2024, after which time the successor would assume that role. However, in recognition of the specialized and intensive on-the-job training required of this position, staff requests to employ the successor six weeks prior to the separation of the incumbent. A training plan will be used to facilitate the transfer of essential knowledge and skills from the incumbent to the successor.

In order to allow for the requested overlap in employment, Board authorization of a PAD revision is required to add the position on a temporary basis.

FISCAL IMPACT

The fiscal impact of authorizing the temporary position, including salary and benefits, is estimated to not exceed \$20,373, for six weeks. This cost will be absorbed by other anticipated savings in payroll expenses in the approved FY 2023/24 Midyear Budget.

RECOMMENDATION

Staff recommends that the Board authorize the temporary change in the PAD as reflected in the attached document for the addition of one Grant Specialist position for the period of six weeks (estimated May 15 to June 30, 2024).

Submitted by:

Dave O'Toole
Chief Financial Officer

Ty Bailey
Deputy Chief, Administration

Attachment: Revised Position Authorization Document



POSITIONS AND AUTHORIZATION DOCUMENT (PAD)

Midyear Budget 2023-24

PART-TIME, TEMPORARY, RETIRED ANNUITANTS, RESERVE & REIMBURSED					
Position	Auth'd Positions	Actual Filled Positions	Funded Positions	Proposed Changes	Employee(s) / Comments
Retired Annuitants (part-time)	17	13	11		
Reserve Firefighters	14	10	14		Barnes, Berry, Boone, Cha, Golosinskiy, Manley, Prince, Rodriguez, Siebert, Wilson
Medical Director	1	1	1		Alex Schmalz (previously vendor contract)
Physician Assistant (PA) - MIH Program	7	7	7		Mathis, Rudnicki, Schoendienst, Sloan, Wilhelm, Zahniser, Zerhusen
Helicopter Pilot (part-time)	4	3	4		Bicknell, Matischak, Russell
Part-Time Helicopter Maintenance Program Manager	1	0	0		
Air Ops Manager/Special Ops Capt	1	1	0		<i>Not Funded - part-time position filled by a suppression Captain</i>
Grant Specialist	0	0	0	1	Requesting 6 weeks (May15-Jun 30) overlap for cross-training new employee

California Fire and Rescue Training Authority (CFRTA)

Deputy Executive Director, Planning and Facilities	1	0	0		Vacant
--	---	---	---	--	--------

Urban Area Security Initiative

Planning and Exercise Coordinator	1	0	0		Vacant
	47	35	37	1	

*Shown in two locations on the PAD



Sacramento Metropolitan Fire District

10545 Armstrong Ave., Suite 200 • Mather, CA 95655 • Phone (916) 859-4300 • Fax (916) 859-3702

ADAM A. HOUSE
Fire Chief

DATE: May 9, 2024
TO: Board of Directors
SUBJECT: General District Election – November 5, 2024

TOPIC

Calling for a General District Election for five Board of Directors expired terms and requesting consolidation with the Statewide General Election.

DISCUSSION

A General District Election must be held on November 5, 2024 for the purpose of electing members to the Board of Directors for four-year terms. District Board Members are elected by division, with the following seats up for election on November 5, 2024:

Division 2	Director Grant Goold
Division 4	Director Ted Wood
Division 5	Director Jennifer Sheetz
Division 6	Director D'Elman Clark
Division 8	Director Gay Jones

Pursuant to Elections Code §10403 the Board must adopt a resolution calling for the General District Election and requesting consolidation with Sacramento County. The enclosed resolution establishes the same election process utilized in previous elections: 1) consolidation of the General District Election with the Statewide General Election in Sacramento County; 2) if a candidate desires to have a Candidate Statement of no more than 200 words included in the Voter Pamphlet, the candidate will pay the cost of publication to the Voter Registration and Elections office at the time the candidate files nomination papers; 3) in the event of a tie vote, the election for that office will be determined by lot by the Governing Board of the District; and 4) the District will reimburse Sacramento County for actual costs incurred for providing election services.

Candidates are required to obtain candidate papers from the Registrar of Voters in the county they reside in and are registered to vote in during the declaration of candidacy period which starts on Monday, July 15, 2024 and ends on Friday, August 9, 2024 at 5:00 p.m. Candidates will also be required to file campaign statements with the Registrar of Voters once they declare their intent to run for office.

FISCAL IMPACT

Consolidating the General District Election with the Statewide General Election on November 5, 2024 will eliminate the need for a special election and significantly reduce the District's election costs. The District is required to reimburse Sacramento County for actual expenses. The District has budgeted \$518,751 for the 2024 District Election.


RECOMMENDATION

Staff recommends the Board of Directors adopt the Resolution calling for the November 5, 2024 General District Election and requesting consolidation of this election with the Statewide General Election, and requesting that Sacramento County provide election services for this election.

Submitted By:


Marni Rittburg
Clerk of the Board

Approved By:


Adam A. House
Fire Chief

Attachment 1 – Resolution calling election and consolidation with Sacramento County



ADAM A. HOUSE
Fire Chief

Sacramento Metropolitan Fire District

10545 Armstrong Ave., Suite #200, Mather, CA 95655 · (916) 859-4300 · Fax (916) 859-3700

RESOLUTION NO. 2024-0XX

CALLING THE GENERAL DISTRICT ELECTION FOR SACRAMENTO METROPOLITAN FIRE DISTRICT AND REQUESTING THE BOARD OF SUPERVISORS OF SACRAMENTO COUNTY CONSOLIDATE THIS ELECTION WITH THE NOVEMBER 5, 2024 STATEWIDE GENERAL ELECTION

WHEREAS, an election will be held within the Sacramento Metropolitan Fire District on November 5, 2024 for the purpose of electing Directors for Divisions Two (2), Four (4), Five (5), Six (6) and Eight (8); which will affect Sacramento County; and

WHEREAS, a Presidential General Election will be held within the County of Sacramento on the same day; and

WHEREAS, Elections Code Section 10403 requires jurisdictions to file with the Board of Supervisors, and a copy with the Registrar of Voters, a resolution requesting consolidation with a statewide election; and

WHEREAS, the District previously adjusted Division Boundaries on November 9, 2021 by Resolution No. 2021-111, a certified copy of this resolution, including boundary legal descriptions is enclosed as **Exhibit A** to this resolution.

THEREFORE, BE IT RESOLVED that the Sacramento Metropolitan Fire District requests the Board of Supervisors of Sacramento County to consolidate the regularly scheduled Presidential General Election, November 5, 2024; and

BE IT FURTHER RESOLVED that candidates are to pay at the Sacramento County Voter Registration and Elections Department for the publication of the candidate's statement, pursuant to Elections Code Section 13307. The limitation on the number of words that a candidate may use in his or her candidate's statement shall not exceed two hundred (200) words, and payment is required at the time the candidate files their nomination documents.

BE IT FURTHER RESOLVED that the Sacramento Metropolitan Fire District agrees to reimburse the Registrar of Voters for actual costs accrued, such costs to be calculated by the method set forth in the County's current Election Fee Schedule.

BE IT FURTHER RESOLVED in the event of a tie vote in the election of a Governing Board member, the election will be determined by LOT by the Governing Board of the Sacramento Metropolitan Fire District.

THEREFORE, BE IT RESOLVED that the Sacramento Metropolitan Fire District requests the Board of Supervisors of Sacramento County consolidate the regularly scheduled General District Election with the Presidential General Election to be held on November 5, 2024; and

PASSED, APPROVED AND ADOPTED this 9th day of MAY, 2024. I, MARNI RITTBURG, BOARD CLERK OF SACRAMENTO METROPOLITAN FIRE DISTRICT HEREBY CERTIFY the foregoing Resolution was introduced and passed at a regular meeting of the Sacramento Metropolitan Fire District Board by the following roll call vote:

AYES:

NOES:

ABSENT:

ABSTAIN:

SACRAMENTO METROPOLITAN FIRE DISTRICT

By: _____
President, Board of Directors

ATTEST:

Marni J. Rittburg, CMC, CPMC
Clerk of the Board

Enclosures – Resolution 2021-111 Division Boundaries and Legal Descriptions



Sacramento Metropolitan Fire District

10545 Armstrong Ave., Suite #200, Mather, CA 95655 · (916) 859-4300 · Fax (916) 859-3700

TODD HARMS
Fire Chief

EXHIBIT A

RESOLUTION NO. 2021-111

A RESOLUTION OF THE BOARD OF DIRECTORS OF THE SACRAMENTO METROPOLITAN FIRE DISTRICT ADJUSTING DIVISION BOUNDARIES

WHEREAS, the Directors of the Sacramento Metropolitan Fire District are elected by division, and the current boundaries of each of the District's nine (9) divisions are depicted on the map attached hereto as Exhibit "A"; and

WHEREAS, Section 22000(a) of the Elections Code requires the District to adjust division boundaries after each federal decennial census; and

WHEREAS, the 2020 census has been released; and

WHEREAS, the Board of Directors now desires to adjust the District division boundaries in accordance with that census so that each of the divisions are, as far as practicable, equal in population in accordance with the requirements of Section 22000(a) of the Elections Code; and

NOW, THEREFORE BE IT RESOLVED BY THE SACRAMENTO METROPOLITAN FIRE DISTRICT, that the boundaries of the nine (9) election divisions of the Sacramento Metropolitan Fire District are adjusted in accordance with the descriptions attached hereto and incorporated herein as Exhibit "B".

BE IT FURTHER RESOLVED, that the Final Map of the revised District divisional boundaries is attached hereto and incorporated herein as Exhibit "C" for adoption.

PASSED AND APPROVED this 9th day of November, 2021, by the following vote to wit:

AYES: Clark, Jones, Kelly, Saylor, Sheetz, White, Wood

NOES: None

ABSTAIN: None

ABSENT: Goold, Orzalli

Sacramento Metropolitan Fire District

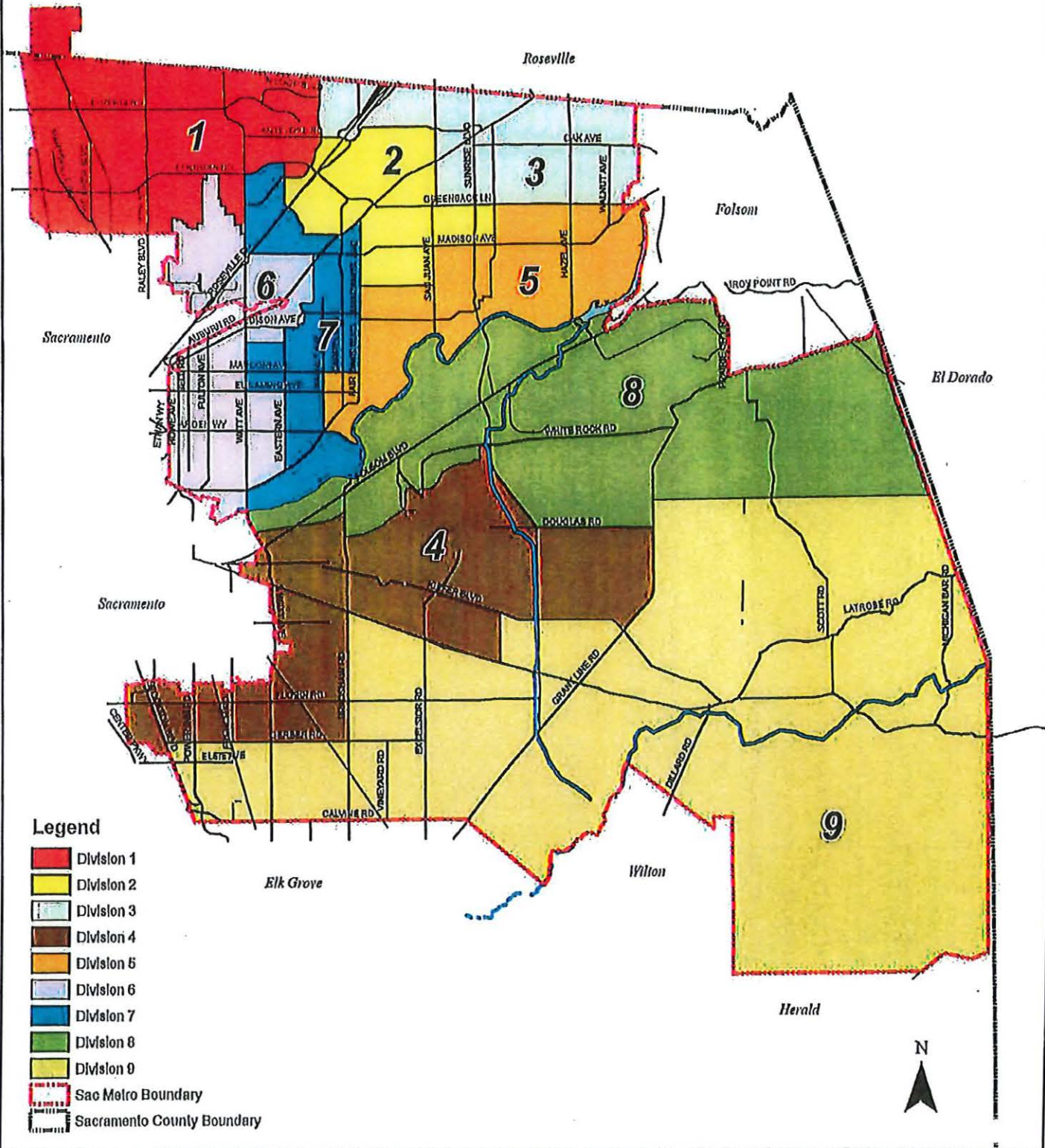

Matt Kelly, Board President

Attested by:


Michelle Debonny
Clerk of the Board

Exhibit "A"

Sacramento Metropolitan Fire District District and Election Boundary Map





Sacramento Metropolitan Fire District

10545 Armstrong Ave., Suite 200 · Mather, California 95655 · Phone (916) 859-4300 · Fax (916) 859-3700

REGULAR BOARD MEETING AGENDA

TUESDAY, NOVEMBER 9, 2021

Exhibit "B"

Legal Descriptions of the Nine (9) Adjusted Boundaries

Division 1

All of that portion of Placer County bounded and described as follows:

Beginning at the point of intersection of the Sutter/Placer county line and the Sacramento/Placer county line, and proceeding easterly along the Sutter/Placer county line to Locust Rd, and proceeding southerly along Locust Rd to the Sacramento/Placer county line, and proceeding westerly along the Sacramento/Placer county line to the point of beginning.

All of that portion of Sacramento County bounded and described as follows: Beginning at the point of intersection of the Sutter/Sacramento county line and the Elverta census designated place line, and proceeding easterly along the Sutter/Sacramento county line to the Placer/Sacramento county line, and proceeding easterly along the Placer/Sacramento county line to Don Julio Blvd, and proceeding southerly along Don Julio Blvd to the Foothill Farms/Antelope census designated place line, and proceeding westerly along the Foothill Farms/Antelope census designated place line to the Foothill Farms/North Highlands census designated place line, and proceeding southerly along the Foothill Farms/North Highlands census designated place line to Walerga Rd, and proceeding southerly along Walerga Rd to the Foothill Farms/North Highlands census designated place line, and proceeding southerly along the Foothill Farms/North Highlands census designated place line to fence (TLID:648348703), and proceeding westerly along fence (TLID:648348703) to Gilman Way, and proceeding southerly along Gilman Way to Karl Dr, and proceeding westerly along Karl Dr to Watt Ave, and proceeding southerly along Watt Ave to the McClellan Park/North Highlands census designated place line, and proceeding westerly along the McClellan Park/North Highlands census designated place line to Skyarla Ave, and proceeding westerly along Skyarla Ave to Dudley Blvd, and proceeding northerly along Dudley Blvd to Recreation Way, and proceeding westerly along Recreation Way to 32nd St, and proceeding northerly along 32nd St to the McClellan Park/North Highlands census designated place line, and proceeding northerly along the McClellan Park/North Highlands census designated place line to stream/river (TLID:639896831), and proceeding westerly along stream/river (TLID:639896831) to stream/river (TLID:639034746), and proceeding southerly along stream/river (TLID:639034746) to stream/river (TLID:133443445), and proceeding westerly along stream/river (TLID:133443445) to stream/river (TLID:133442262), and proceeding southerly along stream/river (TLID:133442262) to Patrol Rd, and proceeding southerly along Patrol Rd to the Rio Linda/McClellan Park census designated place line, and proceeding westerly along the Rio Linda/McClellan Park census designated place line to nonvisible boundary (TLID:133426908), and proceeding southerly along nonvisible boundary (TLID:133426908) to nonvisible boundary (TLID:133426909), and proceeding easterly along nonvisible boundary (TLID:133426909) to nonvisible boundary (TLID:649946277), and proceeding southerly along nonvisible boundary (TLID:649946277) to nonvisible boundary (TLID:133439172), and proceeding southerly along nonvisible boundary (TLID:133439172) to nonvisible boundary (TLID:648063801), and proceeding southerly along nonvisible boundary (TLID:648063801) to nonvisible boundary (TLID:649945324), and proceeding westerly along nonvisible boundary (TLID:649945324) to 24th St, and proceeding northerly along 24th St to nonvisible boundary (TLID:133426889), and proceeding northerly along nonvisible boundary (TLID:133426889) to Magpie, and proceeding westerly along Magpie to nonvisible boundary (TLID:133425892), and proceeding westerly along nonvisible boundary (TLID:133425892) to the Sacramento/McClellan Park city/census designated place line, and proceeding westerly along the Sacramento/McClellan Park

city/census designated place line to the Sacramento/Rio Linda city/census designated place line, and proceeding westerly along the Sacramento/Rio Linda city/census designated place line to Rio Linda Blvd, and proceeding northerly along Rio Linda Blvd to nonvisible boundary (TLID:651924548), and proceeding westerly along nonvisible boundary (TLID:651924548) to nonvisible boundary (TLID:651924549), and proceeding westerly along nonvisible boundary (TLID:651924549) to the Sacramento/Rio Linda city/census designated place line, and proceeding westerly along the Sacramento/Rio Linda city/census designated place line to the Sacramento city line, and proceeding westerly along the Sacramento city line to E Levee Rd, and proceeding northerly along E Levee Rd to nonvisible boundary (TLID:133375119), and proceeding easterly along nonvisible boundary (TLID:133375119) to nonvisible boundary (TLID:133375116), and proceeding easterly along nonvisible boundary (TLID:133375116) to Straugh Rd, and proceeding easterly along Straugh Rd to the Elverta census designated place line, and proceeding northerly along the Elverta census designated place line to the point of beginning.

Division 2

All of that portion of Sacramento County bounded and described as follows: Beginning at the point of intersection of Walerga Rd and the North Highlands/Foothill Farms census designated place line, and proceeding northerly along Walerga Rd to the North Highlands/Foothill Farms census designated place line, and proceeding northerly along the North Highlands/Foothill Farms census designated place line to the Antelope/Foothill Farms census designated place line, and proceeding easterly along the Antelope/Foothill Farms census designated place line to the Antelope/Citrus Heights census designated place/city line, and proceeding easterly along the Antelope/Citrus Heights census designated place/city line to Antelope Rd, and proceeding easterly along Antelope Rd to Auburn Blvd, and proceeding southerly along Auburn Blvd to Sylvan Rd, and proceeding southerly along Sylvan Rd to Greenback Ln, and proceeding easterly along Greenback Ln to the Fair Oaks/Citrus Heights census designated place/city line, and proceeding southerly along the Fair Oaks/Citrus Heights census designated place/city line to Fair Oaks Blvd, and proceeding southerly along Fair Oaks Blvd to Madison Ave, and proceeding westerly along Madison Ave to the Fair Oaks/Citrus Heights census designated place/city line, and proceeding westerly along the Fair Oaks/Citrus Heights census designated place/city line to the Carmichael/Citrus Heights census designated place/city line, and proceeding westerly along the Carmichael/Citrus Heights census designated place/city line to Madison Ave, and proceeding westerly along Madison Ave to Manzanita Ave, and proceeding northerly along Manzanita Ave to the Carmichael/Citrus Heights census designated place/city line, and proceeding northerly along the Carmichael/Citrus Heights census designated place/city line to Auburn Blvd, and proceeding westerly along Auburn Blvd to the North Highlands/Foothill Farms census designated place line, and proceeding westerly along the North Highlands/Foothill Farms census designated place line to Walerga Rd, and proceeding northerly along Walerga Rd to the North Highlands/Foothill Farms census designated place line, and proceeding northerly along the North Highlands/Foothill Farms census designated place line to the point of beginning.

Division 3

All of that portion of Sacramento County bounded and described as follows: Beginning at the point of intersection of Don Julio Blvd and the Foothill Farms/Antelope census designated place line, and proceeding northerly along Don Julio Blvd to the Placer/Sacramento county line, and proceeding easterly along the Placer/Sacramento county line to Pearl Way, and proceeding southerly along Pearl Way to the Placer/Sacramento county line, and proceeding easterly along the Placer/Sacramento county line to Bonnie Oak Way, and proceeding easterly along Bonnie Oak Way to Sheridan Ave, and proceeding northerly along Sheridan Ave to the Placer/Sacramento county line, and proceeding easterly along the Placer/Sacramento county line to nonvisible boundary (TLID:133375175), and proceeding southerly along nonvisible boundary (TLID:133375175) to the Folsom/Orangevale city/census designated place line, and proceeding southerly along the Folsom/Orangevale city/census designated place line to Madison Ave, and proceeding southerly along Madison Ave to Pershing Ave, and proceeding westerly along Pershing Ave to Hazel Ave, and proceeding northerly along Hazel Ave to Greenback Ln, and proceeding westerly along Greenback Ln to the Fair Oaks/Orangevale census designated place line, and proceeding westerly along the Fair Oaks/Orangevale census designated place line to Greenback Ln, and proceeding westerly along Greenback Ln to Sylvan Rd, and proceeding northerly along Sylvan Rd to Auburn Blvd, and proceeding northerly along Auburn Blvd to Antelope Rd, and proceeding westerly along Antelope Rd to the Citrus Heights/Antelope city/census designated place line, and proceeding westerly along the Citrus Heights/Antelope city/census designated place line to the Foothill Farms/Antelope census designated place line, and proceeding southerly along the Foothill Farms/Antelope census designated place line to the point of beginning.

Division 4

All of that portion of Sacramento County bounded and described as follows: Beginning at the point of intersection of the Sacramento/Florin city/census designated place line and Stockton Blvd, and proceeding easterly along the Sacramento/Florin city/census designated place line to the Sacramento city line, and proceeding northerly along the Sacramento city line to the Sacramento/Rosemont city/census designated place line, and proceeding westerly along the Sacramento/Rosemont city/census designated place line to the La Riviera/Rosemont census designated place line, and proceeding easterly along the La Riviera/Rosemont census designated place line to Mayhew Rd, and proceeding southerly along Mayhew Rd to Goethe Rd, and proceeding easterly along Goethe Rd to the Rosemont/Mather census designated place line, and proceeding northerly along the Rosemont/Mather census designated place line to the Rancho Cordova/Mather city/census designated place line, and proceeding easterly along the Rancho Cordova/Mather city/census designated place line to Union Pacific RR, and proceeding westerly along Union Pacific RR to Old Placerville Rd, and proceeding northerly along Old Placerville Rd to nonvisible boundary (TLID:644407268), and proceeding easterly along nonvisible boundary (TLID:644407268) to Mather Field Rd, and proceeding easterly along Mather Field Rd to International Dr, and proceeding easterly along International Dr to Kilgore Rd, and proceeding northerly along Kilgore Rd to White Rock Rd, and proceeding easterly along White Rock Rd to Sunrise Blvd, and proceeding southerly along Sunrise Blvd to Douglas Rd, and proceeding easterly along Douglas Rd to the Rancho Cordova city line, and proceeding southerly along the Rancho Cordova city line to Klefer Blvd, and proceeding northerly along Klefer Blvd to the Mather census designated place line, and proceeding westerly along the Mather census designated place line to Eagles Nest Rd, and proceeding southerly along Eagles Nest Rd to Jackson Rd, and proceeding westerly along Jackson Rd to Bradshaw Rd, and proceeding southerly along Bradshaw Rd to Gerber Rd, and proceeding westerly along Gerber Rd to the Vineyard/Florin census designated place line, and proceeding westerly along the Vineyard/Florin census designated place line to Gerber Rd, and proceeding westerly along Gerber Rd to Stockton Blvd, and proceeding northerly along Stockton Blvd to the point of beginning.

Division 5

All of that portion of Sacramento County bounded and described as follows: Beginning at the point of intersection of Walnut Ave and Fair Oaks Blvd, and proceeding northerly along Walnut Ave to Marconi Ave, and proceeding easterly along Marconi Ave to Fair Oaks Blvd, and proceeding northerly along Fair Oaks Blvd to Manzanita Ave, and proceeding northerly along Manzanita Ave to Madison Ave, and proceeding easterly along Madison Ave to the Citrus Heights/Carmichael city/census designated place line, and proceeding easterly along the Citrus Heights/Carmichael city/census designated place line to the Citrus Heights/Fair Oaks city/census designated place line, and proceeding easterly along the Citrus Heights/Fair Oaks city/census designated place line to Madison Ave, and proceeding easterly along Madison Ave to Fair Oaks Blvd, and proceeding northerly along Fair Oaks Blvd to the Citrus Heights/Fair Oaks city/census designated place line, and proceeding northerly along the Citrus Heights/Fair Oaks city/census designated place line to the Orangevale/Fair Oaks census designated place line, and proceeding easterly along the Orangevale/Fair Oaks census designated place line to Greenback Ln, and proceeding easterly along Greenback Ln to Hazel Ave, and proceeding southerly along Hazel Ave to Pershing Ave, and proceeding easterly along Pershing Ave to Madison Ave, and proceeding easterly along Madison Ave to the Folsom/Orangevale city/census designated place line, and proceeding easterly along the Folsom/Orangevale city/census designated place line to the Folsom/Fair Oaks city/census designated place line, and proceeding southerly along the Folsom/Fair Oaks city/census designated place line to the Folsom city line, and proceeding southerly along the Folsom city line to nonvisible boundary (TLID:648280938), and proceeding westerly along nonvisible boundary (TLID:648280938) to shoreline (TLID:648280939), and proceeding westerly along shoreline (TLID:648280939) to shoreline (TLID:615690363), and proceeding westerly along shoreline (TLID:615690363) to nonvisible boundary (TLID:615690367), and proceeding westerly along nonvisible boundary (TLID:615690367) to Folsom South, and proceeding northerly along Folsom South to the Fair Oaks census designated place line, and proceeding westerly along the Fair Oaks census designated place line to unnamed Local road (TLID:649946352), and proceeding southerly along unnamed Local road (TLID:649946352) to shoreline (TLID:133425462), and proceeding westerly along shoreline (TLID:133425462) to the Gold River census designated place line, and proceeding northerly along the Gold River census designated place line to the Gold River/Fair Oaks census designated place line, and proceeding westerly along the Gold River/Fair Oaks census designated place line to Bridge St, and proceeding northerly along Bridge St to shoreline (TLID:133378285), and proceeding westerly along shoreline (TLID:133378285) to Sunrise Blvd, and proceeding southerly along Sunrise Blvd to the Rancho Cordova/Fair Oaks city/census designated place line, and proceeding westerly along the Rancho Cordova/Fair Oaks city/census designated place line to the Rancho Cordova/Carmichael city/census designated place line, and proceeding westerly along the Rancho Cordova/Carmichael city/census designated place line to nonvisible boundary (TLID:642196973), and proceeding westerly along nonvisible boundary (TLID:642196973) to shoreline (TLID:647404593), and proceeding southerly along shoreline (TLID:647404593) to shoreline (TLID:644403210), and proceeding southerly along shoreline (TLID:644403210) to shoreline (TLID:615691211), and proceeding southerly along shoreline (TLID:615691211) to shoreline (TLID:649942818), and proceeding southerly along shoreline (TLID:649942818) to shoreline (TLID:649940607), and proceeding westerly along shoreline (TLID:649940607) to shoreline (TLID:648218941), and proceeding westerly along shoreline (TLID:648218941) to the Rancho Cordova/Carmichael city/census

designated place line, and proceeding westerly along the Rancho Cordova/Carmichael city/census designated place line to nonvisible boundary (TLID:133423355), and proceeding westerly along nonvisible boundary (TLID:133423355) to nonvisible boundary (TLID:133423354), and proceeding westerly along nonvisible boundary (TLID:133423354) to unnamed Walkway (TLID:133423353), and proceeding westerly along unnamed Walkway (TLID:133423353) to unnamed Walkway (TLID:133423352), and proceeding westerly along unnamed Walkway (TLID:133423352) to Arden Way, and proceeding westerly along Arden Way to Fair Oaks Blvd, and proceeding northerly along Fair Oaks Blvd to the point of beginning.

Division 6

All of that portion of Sacramento County bounded and described as follows: Beginning at the point of intersection of the Sacramento/McClellan Park city/census designated place line and nonvisible boundary (TLID:646258945), and proceeding westerly along the Sacramento/McClellan Park city/census designated place line to nonvisible boundary (TLID:133425892), and proceeding easterly along nonvisible boundary (TLID:133425892) to Magpie, and proceeding northerly along Magpie to nonvisible boundary (TLID:133426889), and proceeding southerly along nonvisible boundary (TLID:133426889) to 24th St, and proceeding southerly along 24th St to nonvisible boundary (TLID:649945324), and proceeding easterly along nonvisible boundary (TLID:649945324) to nonvisible boundary (TLID:648063801), and proceeding northerly along nonvisible boundary (TLID:648063801) to nonvisible boundary (TLID:133439172), and proceeding northerly along nonvisible boundary (TLID:133439172) to nonvisible boundary (TLID:649946277), and proceeding northerly along nonvisible boundary (TLID:649946277) to nonvisible boundary (TLID:133426909), and proceeding westerly along nonvisible boundary (TLID:133426909) to nonvisible boundary (TLID:133426908), and proceeding northerly along nonvisible boundary (TLID:133426908) to the McClellan Park/Rio Linda census designated place line, and proceeding easterly along the McClellan Park/Rio Linda census designated place line to Patrol Rd, and proceeding northerly along Patrol Rd to stream/river (TLID:133442262), and proceeding northerly along stream/river (TLID:133442262) to stream/river (TLID:133443445), and proceeding easterly along stream/river (TLID:133443445) to stream/river (TLID:639034746), and proceeding northerly along stream/river (TLID:639034746) to stream/river (TLID:639896831), and proceeding easterly along stream/river (TLID:639896831) to the North Highlands/McClellan Park census designated place line, and proceeding southerly along the North Highlands/McClellan Park census designated place line to 32nd St, and proceeding southerly along 32nd St to Recreation Way, and proceeding easterly along Recreation Way to Dudley Blvd, and proceeding southerly along Dudley Blvd to Skyarla Ave, and proceeding easterly along Skyarla Ave to the North Highlands/McClellan Park census designated place line, and proceeding southerly along the North Highlands/McClellan Park census designated place line to Union Pacific RR, and proceeding northerly along Union Pacific RR to nonvisible boundary (TLID:133359552), and proceeding easterly along nonvisible boundary (TLID:133359552) to Madison Ave, and proceeding northerly along Madison Ave to College Oak Dr, and proceeding southerly along College Oak Dr to the Carmichael/North Highlands census designated place line, and proceeding southerly along the Carmichael/North Highlands census designated place line to Winding Way, and proceeding southerly along Winding Way to the Carmichael/Arden-Arcade census designated place line, and proceeding southerly along the Carmichael/Arden-Arcade census designated place line to Gibbons Dr, and proceeding westerly along Gibbons Dr to Edison Ave, and proceeding southerly along Edison Ave to Eastern Ave, and proceeding southerly along Eastern Ave to Whitney Ave, and proceeding westerly along Whitney Ave to Watt Ave, and proceeding southerly along Watt Ave to the Sacramento/Arden-Arcade city/census designated place line, and proceeding westerly along the Sacramento/Arden-Arcade city/census designated place line to University Ave, and proceeding northerly along University Ave to Fair Oaks Blvd, and proceeding westerly along Fair Oaks Blvd to the Sacramento/Arden-Arcade city/census designated place line, and proceeding westerly along the Sacramento/Arden-Arcade city/census designated place line to shoreline (TLID:645284787), and proceeding northerly along shoreline (TLID:645284787) to shoreline (TLID:133435602),

and proceeding easterly along shoreline (TLID:133435602) to shoreline (TLID:649314627), and proceeding northerly along shoreline (TLID:649314627) to shoreline (TLID:649314632), and proceeding easterly along shoreline (TLID:649314632) to shoreline (TLID:649314631), and proceeding northerly along shoreline (TLID:649314631) to shoreline (TLID:649314621), and proceeding northerly along shoreline (TLID:649314621) to the Sacramento/Arden-Arcade city/census designated place line, and proceeding northerly along the Sacramento/Arden-Arcade city/census designated place line to I- 80 Bus, and proceeding northerly along I- 80 Bus to the Sacramento/Arden-Arcade city/census designated place line, and proceeding easterly along the Sacramento/Arden-Arcade city/census designated place line to Winding Way, and proceeding easterly along Winding Way to nonvisible boundary (TLID:645237801), and proceeding northerly along nonvisible boundary (TLID:645237801) to nonvisible boundary (TLID:645237791), and proceeding westerly along nonvisible boundary (TLID:645237791) to Auburn Blvd, and proceeding southerly along Auburn Blvd to the Sacramento/North Highlands city/census designated place line, and proceeding northerly along the Sacramento/North Highlands city/census designated place line to I- 80 Bus, and proceeding southerly along I- 80 Bus to Watt Ave, and proceeding northerly along Watt Ave to the Sacramento/North Highlands city/census designated place line, and proceeding northerly along the Sacramento/North Highlands city/census designated place line to I- 80, and proceeding westerly along I- 80 to Longview Dr, and proceeding westerly along Longview Dr to the Sacramento/North Highlands city/census designated place line, and proceeding westerly along the Sacramento/North Highlands city/census designated place line to the McClellan Park/North Highlands census designated place line, and proceeding northerly along the McClellan Park/North Highlands census designated place line to nonvisible boundary (TLID:641230014), and proceeding northerly along nonvisible boundary (TLID:641230014) to nonvisible boundary (TLID:641230017), and proceeding northerly along nonvisible boundary (TLID:641230017) to nonvisible boundary (TLID:641230020), and proceeding northerly along nonvisible boundary (TLID:641230020) to nonvisible boundary (TLID:641230023), and proceeding northerly along nonvisible boundary (TLID:641230023) to nonvisible boundary (TLID:641230024), and proceeding northerly along nonvisible boundary (TLID:641230024) to nonvisible boundary (TLID:641230040), and proceeding northerly along nonvisible boundary (TLID:641230040) to Union Pacific, and proceeding southerly along Union Pacific to nonvisible boundary (TLID:133425142), and proceeding easterly along nonvisible boundary (TLID:133425142) to nonvisible boundary (TLID:133425140), and proceeding easterly along nonvisible boundary (TLID:133425140) to nonvisible boundary (TLID:133425138), and proceeding easterly along nonvisible boundary (TLID:133425138) to nonvisible boundary (TLID:133425136), and proceeding easterly along nonvisible boundary (TLID:133425136) to nonvisible boundary (TLID:133425134), and proceeding easterly along nonvisible boundary (TLID:133425134) to the Sacramento/McClellan Park city/census designated place line, and proceeding southerly along the Sacramento/McClellan Park city/census designated place line to nonvisible boundary (TLID:646258949), and proceeding westerly along nonvisible boundary (TLID:646258949) to nonvisible boundary (TLID:645236593), and proceeding northerly along nonvisible boundary (TLID:645236593) to nonvisible boundary (TLID:646258945), and proceeding easterly along nonvisible boundary (TLID:646258945) to the point of beginning.

Division 7

All of that portion of Sacramento County bounded and described as follows: Beginning at the point of intersection of Watt Ave and the Sacramento/La Riviera city/census designated place line, and proceeding northerly along Watt Ave to Whitney Ave, and proceeding easterly along Whitney Ave to Eastern Ave, and proceeding northerly along Eastern Ave to Edison Ave, and proceeding easterly along Edison Ave to Gibbons Dr, and proceeding easterly along Gibbons Dr to the Arden-Arcade/Carmichael census designated place line, and proceeding northerly along the Arden-Arcade/Carmichael census designated place line to Winding Way, and proceeding easterly along Winding Way to the North Highlands/Carmichael census designated place line, and proceeding northerly along the North Highlands/Carmichael census designated place line to College Oak Dr, and proceeding northerly along College Oak Dr to Madison Ave, and proceeding westerly along Madison Ave to nonvisible boundary (TLID:133359552), and proceeding westerly along nonvisible boundary (TLID:133359552) to Union Pacific RR, and proceeding southerly along Union Pacific RR to the McClellan Park/North Highlands census designated place line, and proceeding northerly along the McClellan Park/North Highlands census designated place line to Watt Ave, and proceeding northerly along Watt Ave to Karl Dr, and proceeding easterly along Karl Dr to Gilman Way, and proceeding easterly along Gilman Way to fence (TLID:648348703), and proceeding easterly along fence (TLID:648348703) to the North Highlands/Foothill Farms census designated place line, and proceeding northerly along the North Highlands/Foothill Farms census designated place line to Walerga Rd, and proceeding easterly along Walerga Rd to the Foothill Farms/North Highlands census designated place line, and proceeding easterly along the Foothill Farms/North Highlands census designated place line to Auburn Blvd, and proceeding easterly along Auburn Blvd to the Citrus Heights/Carmichael city/census designated place line, and proceeding southerly along the Citrus Heights/Carmichael city/census designated place line to Manzanita Ave, and proceeding southerly along Manzanita Ave to Fair Oaks Blvd, and proceeding southerly along Fair Oaks Blvd to Marconi Ave, and proceeding westerly along Marconi Ave to Walnut Ave, and proceeding southerly along Walnut Ave to Fair Oaks Blvd, and proceeding southerly along Fair Oaks Blvd to Arden Way, and proceeding easterly along Arden Way to unnamed Walkway (TLID:133423352), and proceeding easterly along unnamed Walkway (TLID:133423352) to unnamed Walkway (TLID:133423353), and proceeding easterly along unnamed Walkway (TLID:133423353) to nonvisible boundary (TLID:133423354), and proceeding easterly along nonvisible boundary (TLID:133423354) to nonvisible boundary (TLID:133423355), and proceeding easterly along nonvisible boundary (TLID:133423355) to the Rancho Cordova/Carmichael city/census designated place line, and proceeding southerly along the Rancho Cordova/Carmichael city/census designated place line to the Rancho Cordova/La Riviera city/census designated place line, and proceeding southerly along the Rancho Cordova/La Riviera city/census designated place line to shoreline (TLID:133422487), and proceeding westerly along shoreline (TLID:133422487) to shoreline (TLID:648218609), and proceeding westerly along shoreline (TLID:648218609) to shoreline (TLID:641229712), and proceeding westerly along shoreline (TLID:641229712) to shoreline (TLID:641229711), and proceeding westerly along shoreline (TLID:641229711) to shoreline (TLID:133375648), and proceeding westerly along shoreline (TLID:133375648) to shoreline (TLID:647394621), and proceeding westerly along shoreline (TLID:647394621) to shoreline (TLID:649946322), and proceeding westerly along shoreline (TLID:649946322) to shoreline (TLID:645243006), and proceeding westerly along shoreline (TLID:645243006) to the Sacramento/La Riviera

city/census designated place line, and proceeding northerly along the Sacramento/La Riviera city/census designated place line to the point of beginning.

Division 8

All of that portion of El Dorado County bounded and described as follows: Beginning at the point of intersection of Payen Rd and the Sacramento/El Dorado county line, and proceeding southerly along Payen Rd to the Sacramento/El Dorado county line, and proceeding northerly along the Sacramento/El Dorado county line to the point of beginning.

All of that portion of Sacramento County bounded and described as follows: 1. Beginning at the point of intersection of shoreline (TLID:645243006) and the Sacramento/La Riviera city/census designated place line, and proceeding easterly along shoreline (TLID:645243006) to shoreline (TLID:649946322), and proceeding easterly along shoreline (TLID:649946322) to shoreline (TLID:647394621), and proceeding easterly along shoreline (TLID:647394621) to shoreline (TLID:133375648), and proceeding easterly along shoreline (TLID:133375648) to shoreline (TLID:641229711), and proceeding easterly along shoreline (TLID:641229711) to shoreline (TLID:641229712), and proceeding easterly along shoreline (TLID:641229712) to shoreline (TLID:648218609), and proceeding easterly along shoreline (TLID:648218609) to shoreline (TLID:133422487), and proceeding easterly along shoreline (TLID:133422487) to the La Riviera/Rancho Cordova census designated place/city line, and proceeding northerly along the La Riviera/Rancho Cordova census designated place/city line to the Carmichael/Rancho Cordova census designated place/city line, and proceeding northerly along the Carmichael/Rancho Cordova census designated place/city line to shoreline (TLID:648218941), and proceeding easterly along shoreline (TLID:648218941) to shoreline (TLID:649940607), and proceeding easterly along shoreline (TLID:649940607) to shoreline (TLID:649942818), and proceeding northerly along shoreline (TLID:649942818) to shoreline (TLID:615691211), and proceeding northerly along shoreline (TLID:615691211) to shoreline (TLID:644403210), and proceeding northerly along shoreline (TLID:644403210) to shoreline (TLID:647404593), and proceeding northerly along shoreline (TLID:647404593) to nonvisible boundary (TLID:642196973), and proceeding easterly along nonvisible boundary (TLID:642196973) to the Carmichael/Rancho Cordova census designated place/city line, and proceeding easterly along the Carmichael/Rancho Cordova census designated place/city line to the Fair Oaks/Rancho Cordova census designated place/city line, and proceeding easterly along the Fair Oaks/Rancho Cordova census designated place/city line to Sunrise Blvd, and proceeding northerly along Sunrise Blvd to shoreline (TLID:133378285), and proceeding easterly along shoreline (TLID:133378285) to Bridge St, and proceeding southerly along Bridge St to the Fair Oaks/Gold River census designated place line, and proceeding easterly along the Fair Oaks/Gold River census designated place line to the Gold River census designated place line, and proceeding southerly along the Gold River census designated place line to shoreline (TLID:133425462), and proceeding easterly along shoreline (TLID:133425462) to unnamed Local road (TLID:649946352), and proceeding northerly along unnamed Local road (TLID:649946352) to the Fair Oaks census designated place line, and proceeding easterly along the Fair Oaks census designated place line to Folsom South, and proceeding southerly along Folsom South to nonvisible boundary (TLID:615690367), and proceeding easterly along nonvisible boundary (TLID:615690367) to shoreline (TLID:615690363), and proceeding easterly along shoreline (TLID:615690363) to shoreline (TLID:648280939), and proceeding easterly along shoreline (TLID:648280939) to nonvisible boundary (TLID:648280938), and proceeding easterly along nonvisible boundary (TLID:648280938) to the Folsom city line, and proceeding northerly along the Folsom city line to the Fair Oaks/Folsom census designated place/city line,

and proceeding easterly along the Fair Oaks/Folsom census designated place/city line to nonvisible boundary (TLID:649947169), and proceeding southerly along nonvisible boundary (TLID:649947169) to nonvisible boundary (TLID:648280909), and proceeding southerly along nonvisible boundary (TLID:648280909) to shoreline (TLID:648280910), and proceeding southerly along shoreline (TLID:648280910) to shoreline (TLID:648280907), and proceeding southerly along shoreline (TLID:648280907) to shoreline (TLID:648280904), and proceeding easterly along shoreline (TLID:648280904) to el Dorado Fwy, and proceeding easterly along el Dorado Fwy to the Folsom city line, and proceeding easterly along the Folsom city line to White Rock Rd, and proceeding northerly along White Rock Rd to the El Dorado/Sacramento county line, and proceeding southerly along the El Dorado/Sacramento county line to nonvisible boundary (TLID:651924416), and proceeding westerly along nonvisible boundary (TLID:651924416) to nonvisible boundary (TLID:651924410), and proceeding westerly along nonvisible boundary (TLID:651924410) to nonvisible boundary (TLID:653165729), and proceeding westerly along nonvisible boundary (TLID:653165729) to nonvisible boundary (TLID:653156812), and proceeding southerly along nonvisible boundary (TLID:653156812) to nonvisible boundary (TLID:651924391), and proceeding southerly along nonvisible boundary (TLID:651924391) to nonvisible boundary (TLID:653156803), and proceeding southerly along nonvisible boundary (TLID:653156803) to nonvisible boundary (TLID:651924375), and proceeding westerly along nonvisible boundary (TLID:651924375) to nonvisible boundary (TLID:641229699), and proceeding westerly along nonvisible boundary (TLID:641229699) to nonvisible boundary (TLID:641229696), and proceeding westerly along nonvisible boundary (TLID:641229696) to nonvisible boundary (TLID:641229693), and proceeding westerly along nonvisible boundary (TLID:641229693) to nonvisible boundary (TLID:641229690), and proceeding westerly along nonvisible boundary (TLID:641229690) to nonvisible boundary (TLID:641229687), and proceeding westerly along nonvisible boundary (TLID:641229687) to nonvisible boundary (TLID:641229684), and proceeding westerly along nonvisible boundary (TLID:641229684) to nonvisible boundary (TLID:641229681), and proceeding westerly along nonvisible boundary (TLID:641229681) to nonvisible boundary (TLID:641229678), and proceeding westerly along nonvisible boundary (TLID:641229678) to nonvisible boundary (TLID:641229675), and proceeding westerly along nonvisible boundary (TLID:641229675) to stream/river (TLID:641229671), and proceeding westerly along stream/river (TLID:641229671) to nonvisible boundary (TLID:641229670), and proceeding westerly along nonvisible boundary (TLID:641229670) to nonvisible boundary (TLID:641229667), and proceeding westerly along nonvisible boundary (TLID:641229667) to nonvisible boundary (TLID:641229664), and proceeding westerly along nonvisible boundary (TLID:641229664) to nonvisible boundary (TLID:641229661), and proceeding westerly along nonvisible boundary (TLID:641229661) to nonvisible boundary (TLID:641229658), and proceeding westerly along nonvisible boundary (TLID:641229658) to the Rancho Cordova city line, and proceeding southerly along the Rancho Cordova city line to Douglas Rd, and proceeding westerly along Douglas Rd to Sunrise Blvd, and proceeding northerly along Sunrise Blvd to White Rock Rd, and proceeding westerly along White Rock Rd to Kilgore Rd, and proceeding southerly along Kilgore Rd to International Dr, and proceeding westerly along International Dr to Mather Field Rd, and proceeding southerly along Mather Field Rd to nonvisible boundary (TLID:644407268), and proceeding westerly along nonvisible boundary (TLID:644407268) to Old Placerville Rd, and proceeding southerly along Old Placerville Rd to Union Pacific RR, and proceeding easterly along Union Pacific RR to the Mather/Rancho Cordova census designated place/city line, and proceeding westerly along the Mather/Rancho Cordova census designated place/city line to the Mather/Rosemont census

designated place line, and proceeding southerly along the Mather/Rosemont census designated place line to Goethe Rd, and proceeding westerly along Goethe Rd to Mayhew Rd, and proceeding northerly along Mayhew Rd to the Rosemont/La Riviera census designated place line, and proceeding westerly along the Rosemont/La Riviera census designated place line to the Sacramento/La Riviera city/census designated place line, and proceeding northerly along the Sacramento/La Riviera city/census designated place line to the point of beginning. 2. Except for beginning at the point of intersection of shoreline (TLID:133425554) and el Dorado Fwy, and proceeding southerly along shoreline (TLID:133425554) to el Dorado Fwy, and proceeding easterly along el Dorado Fwy to shoreline (TLID:648281066), and proceeding northerly along shoreline (TLID:648281066) to el Dorado Fwy, and proceeding westerly along el Dorado Fwy to the point of beginning.

Division 9

All of that portion of Amador County bounded and described as follows: Beginning at the point of intersection of the Sacramento/Amador county line and Union Pacific RR, and proceeding northerly along the Sacramento/Amador county line to Michigan Bar Rd, and proceeding easterly along Michigan Bar Rd to Union Pacific RR, and proceeding westerly along Union Pacific RR to the point of beginning.

All of that portion of Sacramento County bounded and described as follows: Beginning at the point of intersection of the Parkway/Florin census designated place line and nonvisible boundary (TLID:641229535), and proceeding easterly along the Parkway/Florin census designated place line to the Sacramento/Florin city/census designated place line, and proceeding easterly along the Sacramento/Florin city/census designated place line to Stockton Blvd, and proceeding southerly along Stockton Blvd to Gerber Rd, and proceeding easterly along Gerber Rd to the Florin/Vineyard census designated place line, and proceeding easterly along the Florin/Vineyard census designated place line to Gerber Rd, and proceeding easterly along Gerber Rd to Bradshaw Rd, and proceeding northerly along Bradshaw Rd to Jackson Rd, and proceeding easterly along Jackson Rd to Eagles Nest Rd, and proceeding northerly along Eagles Nest Rd to the Mather census designated place line, and proceeding easterly along the Mather census designated place line to Kiefer Blvd, and proceeding easterly along Kiefer Blvd to the Rancho Cordova city line, and proceeding northerly along the Rancho Cordova city line to nonvisible boundary (TLID:641229658), and proceeding easterly along nonvisible boundary (TLID:641229658) to nonvisible boundary (TLID:641229661), and proceeding easterly along nonvisible boundary (TLID:641229661) to nonvisible boundary (TLID:641229664), and proceeding easterly along nonvisible boundary (TLID:641229664) to nonvisible boundary (TLID:641229667), and proceeding easterly along nonvisible boundary (TLID:641229667) to nonvisible boundary (TLID:641229670), and proceeding easterly along nonvisible boundary (TLID:641229670) to stream/river (TLID:641229671), and proceeding easterly along stream/river (TLID:641229671) to nonvisible boundary (TLID:641229675), and proceeding easterly along nonvisible boundary (TLID:641229675) to nonvisible boundary (TLID:641229678), and proceeding easterly along nonvisible boundary (TLID:641229678) to nonvisible boundary (TLID:641229681), and proceeding easterly along nonvisible boundary (TLID:641229681) to nonvisible boundary (TLID:641229684), and proceeding easterly along nonvisible boundary (TLID:641229684) to nonvisible boundary (TLID:641229687), and proceeding easterly along nonvisible boundary (TLID:641229687) to nonvisible boundary (TLID:641229690), and proceeding easterly along nonvisible boundary (TLID:641229690) to nonvisible boundary (TLID:641229693), and proceeding easterly along nonvisible boundary (TLID:641229693) to nonvisible boundary (TLID:641229696), and proceeding easterly along nonvisible boundary (TLID:641229696) to nonvisible boundary (TLID:641229699), and proceeding easterly along nonvisible boundary (TLID:641229699) to nonvisible boundary (TLID:651924375), and proceeding easterly along nonvisible boundary (TLID:651924375) to nonvisible boundary (TLID:653156803), and proceeding northerly along nonvisible boundary (TLID:653156803) to nonvisible boundary (TLID:651924391), and proceeding northerly along nonvisible boundary (TLID:651924391) to nonvisible boundary (TLID:653156812), and proceeding northerly along nonvisible boundary (TLID:653156812) to nonvisible boundary (TLID:653165729), and proceeding easterly along nonvisible boundary (TLID:653165729) to nonvisible boundary (TLID:651924410), and proceeding easterly along nonvisible boundary

(TLID:651924410) to nonvisible boundary (TLID:651924416), and proceeding easterly along nonvisible boundary (TLID:651924416) to the El Dorado/Sacramento county line, and proceeding southerly along the El Dorado/Sacramento county line to the Amador/Sacramento county line, and proceeding southerly along the Amador/Sacramento county line to Union Pacific RR, and proceeding westerly along Union Pacific RR to Laguna Crk, and proceeding westerly along Laguna Crk to nonvisible boundary (TLID:641229355), and proceeding westerly along nonvisible boundary (TLID:641229355) to nonvisible boundary (TLID:641229351), and proceeding westerly along nonvisible boundary (TLID:641229351) to nonvisible boundary (TLID:641229348), and proceeding westerly along nonvisible boundary (TLID:641229348) to nonvisible boundary (TLID:641229345), and proceeding westerly along nonvisible boundary (TLID:641229345) to nonvisible boundary (TLID:641229342), and proceeding westerly along nonvisible boundary (TLID:641229342) to nonvisible boundary (TLID:641229339), and proceeding westerly along nonvisible boundary (TLID:641229339) to nonvisible boundary (TLID:641229352), and proceeding westerly along nonvisible boundary (TLID:641229352) to nonvisible boundary (TLID:641229334), and proceeding southerly along nonvisible boundary (TLID:641229334) to stream/river (TLID:641229330), and proceeding southerly along stream/river (TLID:641229330) to nonvisible boundary (TLID:641229326), and proceeding southerly along nonvisible boundary (TLID:641229326) to nonvisible boundary (TLID:641229323), and proceeding southerly along nonvisible boundary (TLID:641229323) to nonvisible boundary (TLID:641229311), and proceeding westerly along nonvisible boundary (TLID:641229311) to nonvisible boundary (TLID:641229305), and proceeding westerly along nonvisible boundary (TLID:641229305) to nonvisible boundary (TLID:641229308), and proceeding westerly along nonvisible boundary (TLID:641229308) to stream/river (TLID:641239681), and proceeding westerly along stream/river (TLID:641239681) to nonvisible boundary (TLID:641239685), and proceeding westerly along nonvisible boundary (TLID:641239685) to stream/river (TLID:641239683), and proceeding westerly along stream/river (TLID:641239683) to nonvisible boundary (TLID:641229316), and proceeding westerly along nonvisible boundary (TLID:641229316) to nonvisible boundary (TLID:641229320), and proceeding westerly along nonvisible boundary (TLID:641229320) to nonvisible boundary (TLID:641229319), and proceeding westerly along nonvisible boundary (TLID:641229319) to nonvisible boundary (TLID:641229300), and proceeding westerly along nonvisible boundary (TLID:641229300) to the Wilton census designated place line, and proceeding northerly along the Wilton census designated place line to fence (TLID:133359314), and proceeding easterly along fence (TLID:133359314) to powerline (TLID:133359312), and proceeding northerly along powerline (TLID:133359312) to powerline (TLID:651664462), and proceeding northerly along powerline (TLID:651664462) to Meiss Rd, and proceeding westerly along Meiss Rd to Dillard Rd, and proceeding southerly along Dillard Rd to the Wilton census designated place line, and proceeding southerly along the Wilton census designated place line to Abandoned RR, and proceeding westerly along Abandoned RR to the Elk Grove city line, and proceeding northerly along the Elk Grove city line to Deer Crk, and proceeding easterly along Deer Crk to stream/river (TLID:650431170), and proceeding easterly along stream/river (TLID:650431170) to the Elk Grove city line, and proceeding easterly along the Elk Grove city line to stream/river (TLID:650431144), and proceeding easterly along stream/river (TLID:650431144) to Deer Crk, and proceeding easterly along Deer Crk to the Elk Grove city line, and proceeding northerly along the Elk Grove city line to the Elk Grove/Vineyard city/census designated place line, and proceeding westerly along the Elk Grove/Vineyard city/census designated place line to the Elk Grove/Florin city/census designated place line, and

proceeding westerly along the Elk Grove/Florin city/census designated place line to the Sacramento/Florin city/census designated place line, and proceeding northerly along the Sacramento/Florin city/census designated place line to Calvine Rd, and proceeding easterly along Calvine Rd to S Sacramento Fwy, and proceeding northerly along S Sacramento Fwy to nonvisible boundary (TLID:133417221), and proceeding westerly along nonvisible boundary (TLID:133417221) to the Sacramento/Florin city/census designated place line, and proceeding northerly along the Sacramento/Florin city/census designated place line to the Sacramento/Parkway city/census designated place line, and proceeding westerly along the Sacramento/Parkway city/census designated place line to nonvisible boundary (TLID:651924285), and proceeding northerly along nonvisible boundary (TLID:651924285) to nonvisible boundary (TLID:651924281), and proceeding northerly along nonvisible boundary (TLID:651924281) to nonvisible boundary (TLID:641229535), and proceeding northerly along nonvisible boundary (TLID:641229535) to the point of beginning.

**REDISTRICTING
PARTNERS**

**Sacramento Metro Fire District
Draft Plan 1 with Cities**

